

Drain: ELIZABETH WARNER **Drain #:** 117
Improvement/Arm: RECONSTRUCTION
Operator: J. LIVINGSTON **Date:** 8-13-04
Drain Classification: Urban/Rural **Year Installed:** 1980

GIS Drain Input Checklist

- Pull Source Documents for Scanning
- Digitize & Attribute Tile Drains
- Digitize & Attribute Storm Drains
- Digitize & Attribute SSD
- Digitize & Attribute Open Ditch
- Stamp Plans
- Sum drain lengths & Validate
- Enter Improvements into Posse
- Enter Drain Age into Posse
- Sum drain length for Watershed in Posse
- Check Database entries for errors

J. Livingston

J. Livingston
J. Livingston
J. Livingston
J. Livingston

Reconstruction consisted of dredging 900' of open ditch, clearing and seeding. No new drain was added.



SURVEYOR'S OFFICE

Hamilton County

Kenton C. Ward, Surveyor

773-6110 Ext. 19

Noblesville, Ind. 46060 April 17, 1977 80

To: Hamilton County Drainage Board

Re: Elizabeth Warner Drain

Attached is a proposed assessment roll for the Elizabeth Warner Drain showing both maintenance and reconstruction.

This drain is a combination of the Thomas L. Dawson and George Warner Drains and is now known as the Elizabeth Warner Drain. The Drain begins at STA 0 of the Thomas L. Dawson and ends at White River and consists of approximately 5100 feet of tile and 1000 feet of open ditch, totaling 6100 feet.


The reconstruction is for improvement of the open portion of the Drain. At present the outlet needs to be freed and obstructions taken out of the ditch. To do this I believe that dredging 800' of ditch is necessary. Also needed is 20' of 28" CMP and 2 cubic yards of Rip Rap to place around the outlet.

The cost estimate for this work is as follows:

800' dredging & clearing obstructions @\$2.00/ft	\$1600.00
Clearing .75Acres @\$1500.00/ac	\$1125.00
2 Tons Rip Rap & 20' of 28" CMP	\$ 640.00
Seeding 1.5' @\$200.00/ac	\$ 300.00
	\$3665.00
	+10% \$ 366.50
	Total \$4031.50


With a total of 503.90 acres in the Drainage Shed will set a reconstruction assessment of \$8.00 per acre. The maintenance assessment is \$2.00/acre with a total yearly assessment of \$1008.80.

At this time I would like to request a reconstruction & maintenance hearing for this drain on July 7, 1980.

A handwritten signature in cursive script, reading "Kenton C. Ward", written over a horizontal line.

Kenton C. Ward,
Hamilton County Surveyor

KCW/jg



SURVEYOR'S OFFICE
Hamilton County

Kenton C. Ward, Surveyor

773-6110 Ext. 19

Noblesville, Ind. 46060 November 10, 1980

To: Hamilton County Drainage Board


Re: Elizabeth Warner Drain

Attached are two claims for Taylor Excavating for work done on the Elizabeth Warner Drain. One claim for \$2397.00 is 85% of the contract price and the other for \$1500.00 is for extra work done on the rock chute.

I have made an inspection of the work done and found it to be satisfactory. I recommend to the Board that both claims be approved.

Kenton C. Ward
Kenton C. Ward, Surveyor

KCW/jg



SURVEYOR'S OFFICE
Hamilton County

Kenton C. Ward, Surveyor

773-6112 Ext. 19

Noblesville, Ind. 46060 April 20 1981


TO: Hamilton County Drainage Board

RE: Elizabeth Warner Drain

I have made a final inspection of the Elizabeth Warner Drain reconstruction by Taylor Excavating and have found it to be complete and acceptable.

A claim is attached for \$423.00, representing the 15% retainer.

KCW/no


Kenton C. Ward—County Surveyor